















MAPQUEST

Total Time: 44 minutes Total Distance: 33.16 miles

A: 1659 Rescue Rd, Patrick Afb, FL 32925-3504

- | | | |
|---|---|---------|
|  | 1: Start out going NORTH on RESCUE RD toward REDSTONE RD. | 1.3 mi |
|  | 2: Turn RIGHT onto REDSTONE RD. | 0.3 mi |
|  | 3: REDSTONE RD becomes OMALLEY RD. | 0.2 mi |
|  | 4: Turn RIGHT onto JUPITER ST. | 0.0 mi |
|  | 5: Turn RIGHT onto FL-A1A S. | 2.8 mi |
|  | 6: Turn RIGHT onto FL-404 W/PINEDA CSWY. | 3.8 mi |
|  | 7: Merge onto US-1 N/FL-5 N toward COCOA. | 2.0 mi |
|  | 8: Turn LEFT onto SUNTREE BLVD. | 0.4 mi |
|  | 9: Turn RIGHT onto WICKHAM RD N/CR-509 N. | 2.4 mi |
|  | 10: Merge onto I-95 N. | 16.8 mi |
|  | 11: Take EXIT 208 toward PORT ST. JOHN. | 0.5 mi |
|  | 12: Turn SLIGHT LEFT to take the PORT ST. JOHN PKWY. WEST ramp. | 0.1 mi |
|  | 13: Turn LEFT onto PORT ST JOHN PKWY. | 0.8 mi |
|  | 14: Turn RIGHT onto FAY BLVD. | 0.9 mi |
|  | 15: FAY BLVD becomes GOLFFVIEW AVE. | 0.6 mi |
|  | 16: Turn RIGHT onto BANYAN ST. | 0.3 mi |